

**RICHARDSON HIGHWAY RIGHT OF WAY  
IN THE VICINITY OF THE GULKANA RIVER**

USS  
2108

LOT 7  
BLOCK 1  
TRACT G  
Approx.  
68,900 sq.ft

Neeley  
Graves

RICHARDSON HIGHWAY  
F-071-2(13)

LOT 8  
USS 4861  
Lot 8 owned  
in fee simple  
by DOT&PF

Cemetery

HILLTOP DRIVE

300'

R.O.W.






0 150 300 450 600 750 900

SCALE 1"=300' on 8.5x11

**Exhibit M**

07.13.17

**LEGEND:**

-  Existing DOT&PF ROW
-  Old Richardson Hwy and other ROW to be vacated (Excess Right of Way)
-  Portion of Lot 8 to be conveyed to Village of Gulkana
-  Boundaries of parcels established by U.S. Survey No. 4861 (Gulkana Townsite) and U.S. Survey No. 2108.
-  Access route to Hilltop Drive (retained by DOT&PF)

T&N R1W  
C.R. M.

